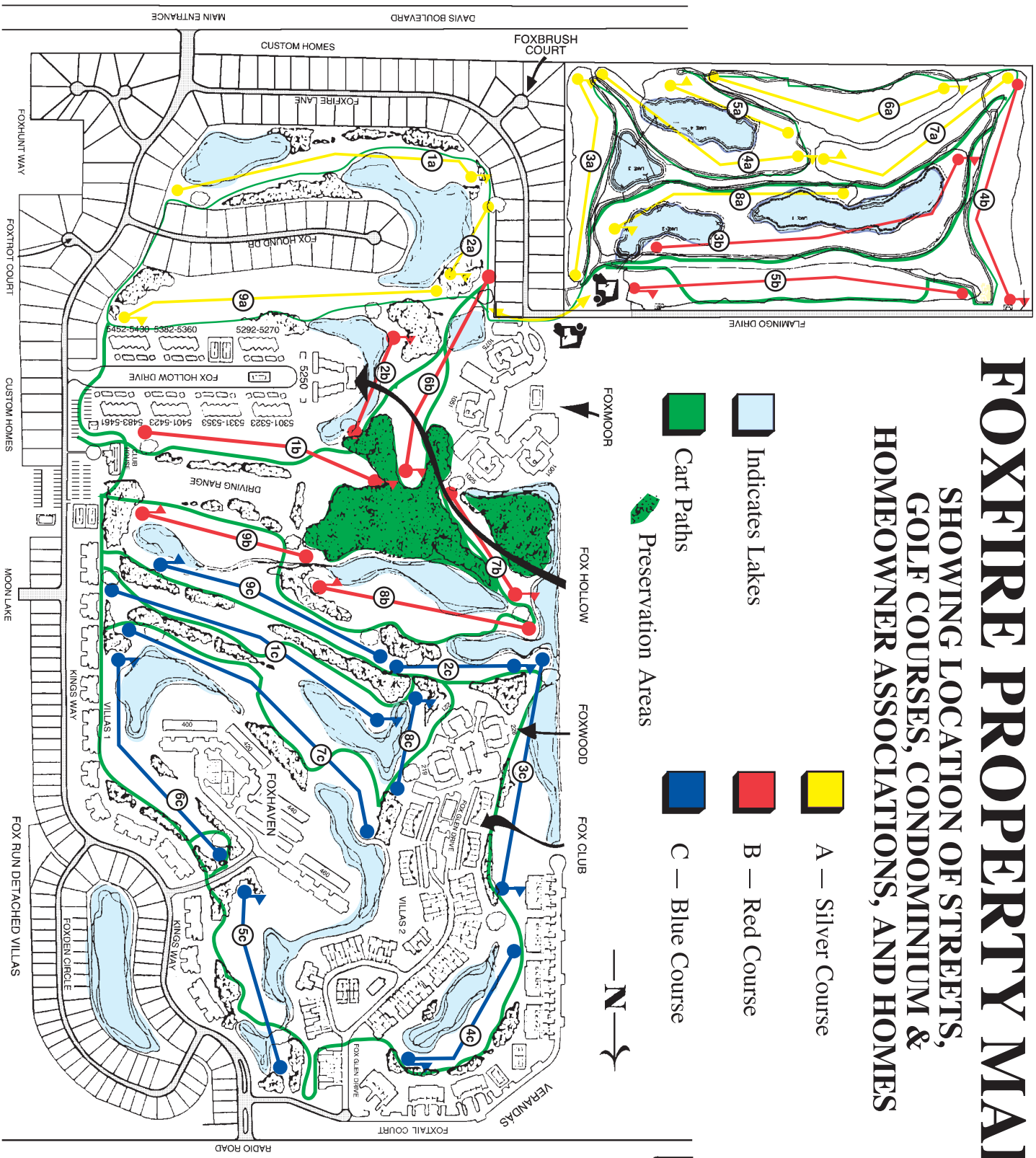








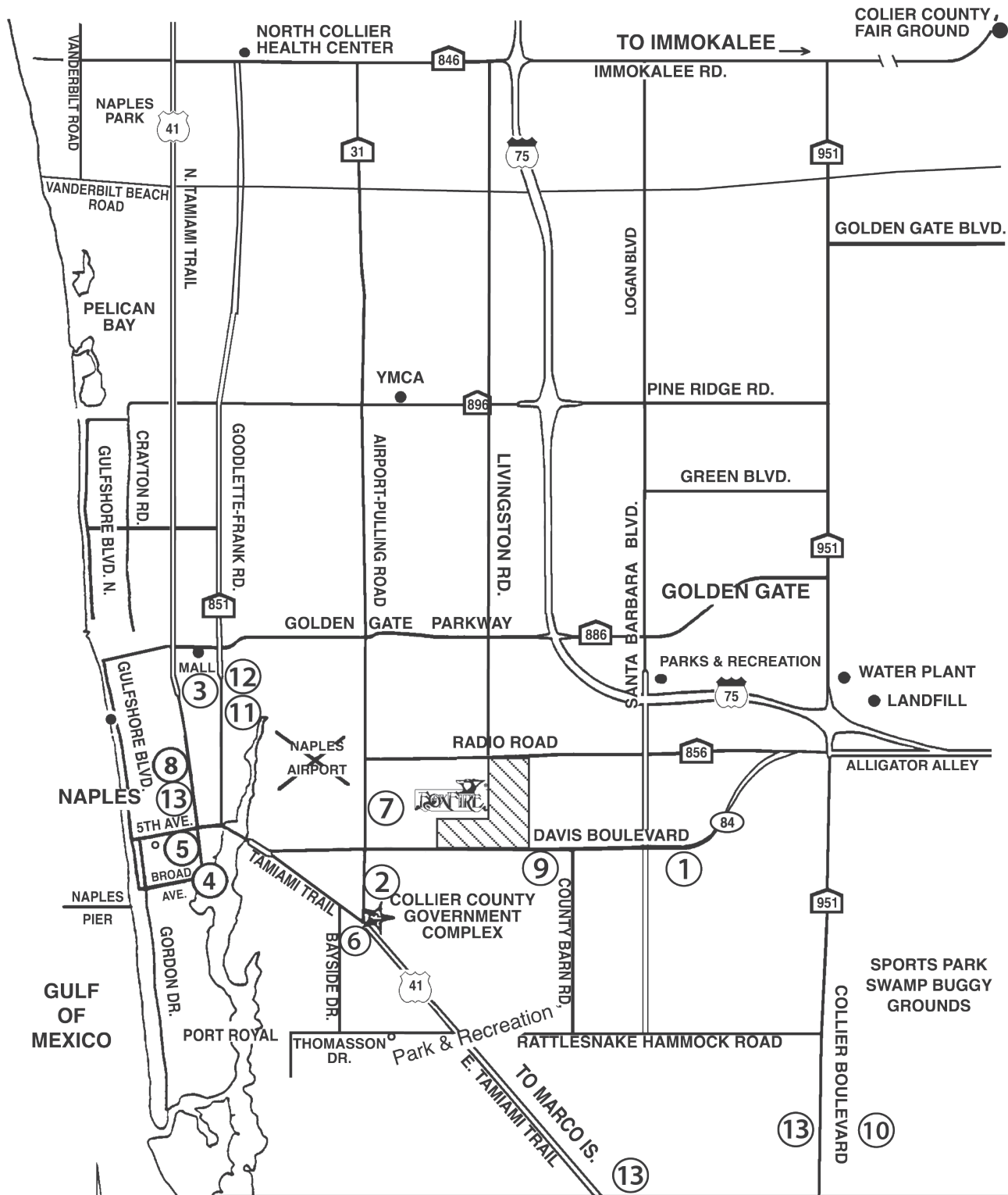
FOXFIRE PROPERTY MAP

SHOWING LOCATION OF STREETS,
GOLF COURSES, CONDOMINIUM &
HOMEOWNER ASSOCIATIONS, AND HOMES



-  Indicates Lakes
-  Cart Paths
-  Preservation Areas
-  A — Silver Course
-  B — Red Course
-  C — Blue Course





SCALE



WESTERN COLLIER COUNTY RANGES 25E AND 26E

Prepared by Growth Planning Dept.

LEGEND

① Collier Animal Control 7610 Davis Blvd 597-4880	⑥ Social Security 3174 Tamiami Trail E. 592-9581	⑪ U.S Post Office - Main 1200 Goodlette Rd 435-2146
② Beach Stickers - Gov't. Center 3301 Tamiami Trail N. Bldg F 252-8999	⑦ Driver License Office 725 Airport Rd S. 434-4600	⑫ Naples Zoo 1590 Goodlette Rd N 262-5409
③ Chamber of Commerce 2390 Tamiami Trail N. Ste 210 262-6376	⑧ Naples Community Hospital- NCH 350 7th St. N. 436-5000	⑬ Collier County Libraries 650 Central Ave. 261-8208 8065 Lely Cultural 252-7542 8787 Tamiami Trail E. 775-5592
④ City Dock 880 12th Ave. S. 213-3070	⑨ EPN Urgent Care Ctr (clinic) 6400 Davis Blvd. 775-2300	
⑤ Naples City Hall 735 8th Street S. 434-5687	⑩ Physicians Regional Med Ctr (hospital) 8300 Collier Blvd. 354-6000	

○ Beach Pass - Car Registration and Proof of Residency needed - Free